

STATE OF UTAH




OFFICE OF THE LIEUTENANT GOVERNOR

CERTIFICATE OF BOUNDARY CHANGE

I, GARY R. HERBERT, LIEUTENANT GOVERNOR OF THE STATE OF UTAH, HEREBY CERTIFY THAT there has been filed in my office a notice of boundary change from CENTERVILLE CITY, dated June 16th, 2009, complying with Section 10-2-419, Utah Code Annotated, 1953, as amended.

NOW, THEREFORE, notice is hereby given to all whom it may concern that the attached is a true and correct copy of the notice of boundary change, referred to above, on file with the Office of the Lieutenant Governor pertaining to CENTERVILLE CITY, located in Davis County, State of Utah.



IN TESTIMONY WHEREOF, I have hereunto set my hand, and affixed the Great Seal of the State of Utah this 23rd day of July, 2009 at Salt Lake City, Utah.

Handwritten signature of Gary R. Herbert in black ink.

GARY R. HERBERT
Lieutenant Governor



CENTERVILLE CITY

250 North Main • Centerville, Utah 84014-1824 • (801) 295-3477 • Fax: (801) 292-8034

Incorporated in 1915

Mayor

Ronald G. Russell

City Council

Justin Y. Allen

Ken S. Averett

Paul A. Cutler

Sherri L. Lindstrom

Lawrence Wright

City Manager

Steve H. Thacker

July 10, 2009

Utah Lt. Governor's Office
Suite 220 State Capitol Building
Salt Lake City, Utah 84114

Re: Certificate for recording of Boundary Line Adjustment plat

Enclosed is a copy of a signed plat for the Centerville/West Bountiful Boundary Line Adjustment - Centerville Deannex. Also enclosed is a copy of Centerville Ordinance No. 2009-13, approving this boundary line adjustment on June 16, 2009.

Would you please review the plat and ordinance and issue a certificate from your office to Centerville City to allow this plat to be recorded with the Davis County Recorder's Office. The plat has been reviewed and signed by the Davis County Surveyor, who previously had the Davis County Recorder review it for correctness.

Sincerely,

Marilyn Holje
Centerville City Recorder
250 North Main
Centerville, Utah 84014

enclosures

Received

JUL 14 2009
map sent 7/14
Gary R. Herbert
Lieutenant Governor



ORDINANCE NO. 2009-13

AN ORDINANCE APPROVING THE ADJUSTMENT OF A PORTION OF THE EXISTING COMMON BOUNDARY LINE BETWEEN CENTERVILLE CITY AND WEST BOUNTIFUL CITY.

WHEREAS, the legislative body of two or more municipalities having common boundaries are authorized by State law to adjust their common boundaries in accordance with and as more particularly provided in *Utah Code Ann.* § 10-2-419, as amended; and

WHEREAS, the Centerville City Council passed Resolution No. 2009-13 on April 7, 2009, indicating its intent to adjust a portion of the common boundary line presently existing between Centerville City and West Bountiful City (“Resolution of Intent”); and

WHEREAS, the Centerville City Council has provided published notice of its intent to adjust a portion of the common boundary line presently existing between Centerville City and West Bountiful City at least once a week for three (3) successive weeks in a newspaper of general circulation within the City as required by law; and

WHEREAS, the Centerville City Council held a public hearing on June 16, 2009, on the proposed boundary adjustment no less than sixty (60) days after the adoption of the Resolution of Intent as required by law; and

WHEREAS, the Centerville City Council has not received written protests to the proposed boundary line adjustment from a sufficient number of the owners of private real property that is located within the area proposed for adjustment in accordance with *Utah Code Ann.* § 10-2-419, as amended; and

WHEREAS, the Centerville City Council is authorized to adopt an ordinance approving the adjustment of a portion of the common boundary line of the City pursuant to *Utah Code Ann.* § 10-2-419, as amended, and has determined that the approval of this Ordinance is in the best interest of the citizens of Centerville City.

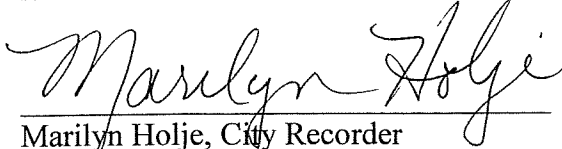
NOW, THEREFORE, BE IT ORDAINED BY THE CITY COUNCIL OF CENTERVILLE CITY, STATE OF UTAH, AS FOLLOWS:


Section 1. Adjustment of Portion of Common Boundary. Centerville City hereby approves the adjustment of a portion of the common boundary line presently existing between Centerville City and West Bountiful City as more particularly provided herein by deleting certain territory from Centerville City and adding such territory to West Bountiful City. The affected area is located in Davis County, State of Utah, and is more particularly described as follows:

**PASSED AND ADOPTED BY THE CITY COUNCIL OF CENTERVILLE CITY,
STATE OF UTAH, THIS 16TH DAY OF JUNE, 2009.**

CENTERVILLE CITY

ATTEST:


Marilyn Holje, City Recorder

By: 
Ronald G. Russell, Mayor

Voting by the City Council:

	"AYE"	"NAY"
Councilmember Allen	<u> X </u>	<u> </u>
Councilmember Averett	<u> </u>	<u> </u> (absent)
Councilmember Cutler	<u> </u>	<u> </u> (absent)
Councilmember Lindstrom	<u> X </u>	<u> </u>
Councilmember Wright	<u> X </u>	<u> </u>



NOTICE OF PUBLIC HEARING

CENTERVILLE CITY COUNCIL

A Resolution of Intent to adjust the boundary line between Centerville City and West Bountiful City was passed at the April 7, 2009 Centerville City Council meeting.

Notice is hereby given that a public hearing will be held before the Centerville City Council at Centerville City Hall, 250 North Main Street, Centerville, Utah, on the 16th day of June, 2009, at the hour of 7:20 p.m. for the purpose of receiving public comment with regard to a proposal to adjust Centerville City's common boundaries with West Bountiful City in the following described areas, which includes the area of the Legacy Park Trail head:

Legal Description of Property to be disconnected from Centerville City and Annexed to West Bountiful City:


BOUNDARY DESCRIPTION

Beginning at a point on the East Right-of Way line of the old D&RG Rail Corridor, said point being located N 00°04'06" East along the Quarter Section Line and N 89°51'10" West 113.39 feet along the existing city boundary line from the South Quarter Corner of Section 12, Township 2 North, Range 1 West, Salt Lake Base and Meridian; running thence North 9°01'36" East 682.24 feet along existing railroad right-of-way to a point on a non-tangent curve to the right; thence Southeasterly along said curve 620.21 feet, having a radius of 2220.14 feet (chord bears south 48°39'16" West 618.20 feet); thence North 89°40'43" West 1.82 feet; thence South 8°58'59" West 16.10 feet to a point on a non-tangent curve to the right; thence along said curve 251.06 feet having a radius of 2220.07 feet (chord bears South 60°38'44" West 250.92 feet); thence South 63°53'-6" West 282.64 feet; thence South 89°51'19" East 853.70 feet to the point of beginning. Containing 235,276.27 square feet (5.4012 acres).

The Centerville City Council will adjust the above-described boundary between Centerville City and West Bountiful City unless, at or before the public hearing, written protests to the adjustment are filed by the owners of private real property within the area intended for adjustment. Protests can be filed with the Centerville City Recorder, 250 North Main, Centerville, Utah prior to 5:00 p.m. on Monday, June 15, 2009.

DATED this 8th day of April, 2009

Marilyn Holje
City Recorder



CENTERVILLE CITY

250 North Main • Centerville, Utah 84014-1824 • (801) 295-3477 • Fax: (801) 292-8034

Incorporated in 1915

Mayor

Ronald G. Russell

City Council

Justin Y. Allen

Ken S. Averett

Paul A. Cutler

Sherri L. Lindstrom

Lawrence Wright

City Manager

Steve H. Thacker

July 10, 2009

Utah Lt. Governor's Office
Suite 220 State Capitol Building
Salt Lake City, Utah 84114

Re: Certificate for recording of Boundary Line Adjustment plat

Enclosed is a copy of a signed plat for the Centerville/West Bountiful Boundary Line Adjustment - Centerville Deannex. Also enclosed is a copy of Centerville Ordinance No. 2009-13, approving this boundary line adjustment on June 16, 2009.

Would you please review the plat and ordinance and issue a certificate from your office to Centerville City to allow this plat to be recorded with the Davis County Recorder's Office. The plat has been reviewed and signed by the Davis County Surveyor, who previously had the Davis County Recorder review it for correctness.

Sincerely,

Marilyn Holje
Centerville City Recorder
250 North Main
Centerville, Utah 84014

enclosures

NOTICE OF PUBLIC HEARING

CENTERVILLE CITY COUNCIL

A Resolution of Intent to adjust the boundary line between Centerville City and West Bountiful City was passed at the April 7, 2009 Centerville City Council meeting.

Notice is hereby given that a public hearing will be held before the Centerville City Council at Centerville City Hall, 250 North Main Street, Centerville, Utah, on the 16th day of June, 2009, at the hour of 7:20 p.m. for the purpose of receiving public comment with regard to a proposal to adjust Centerville City's common boundaries with West Bountiful City in the following described areas, which includes the area of the Legacy Park Trail head:

Legal Description of Property to be disconnected from Centerville City and Annexed to West Bountiful City:

BOUNDARY DESCRIPTION

Beginning at a point on the East Right-of Way line of the old D&RG Rail Corridor, said point being located N 00°04'06" East along the Quarter Section Line and N 89°51'10" West 113.39 feet along the existing city boundary line from the South Quarter Corner of Section 12, Township 2 North, Range 1 West, Salt Lake Base and Meridian; running thence North 9°01'36" East 682.24 feet along existing railroad right-of-way to a point on a non-tangent curve to the right; thence Southeasterly along said curve 620.21 feet, having a radius of 2220.14 feet (chord bears south 48°39'16" West 618.20 feet); thence North 89°40'43" West 1.82 feet; thence South 8°58'59" West 16.10 feet to a point on a non-tangent curve to the right; thence along said curve 251.06 feet having a radius of 2220.07 feet (chord bears South 60°38'44" West 250.92 feet); thence South 63°53'-6" West 282.64 feet; thence South 89°51'19" East 853.70 feet to the point of beginning. Containing 235,276.27 square feet (5.4012 acres).

The Centerville City Council will adjust the above-described boundary between Centerville City and West Bountiful City unless, at or before the public hearing, written protests to the adjustment are filed by the owners of private real property within the area intended for adjustment. Protests can be filed with the Centerville City Recorder, 250 North Main, Centerville, Utah prior to 5:00 p.m. on Monday, June 15, 2009.

DATED this 8th day of April, 2009

Marilyn Holje
City Recorder

**CENTERVILLE CITY / WEST BOUNTIFUL
BOUNDARY ADJUSTMENT - CENTERVILLE DEANNEX**
 LOCATED IN THE SOUTHWEST QUARTER OF SECTION 12,
 TOWNSHIP 2 NORTH, RANGE 1 WEST, SALT LAKE BASE AND MERIDIAN
 CENTERVILLE CITY, DAVIS COUNTY, UTAH

BOUNDARY ADJUSTMENT
 THIS BOUNDARY ADJUSTMENT WAS PREPARED BY THE ENGINEER AND SURVEYOR IN ACCORDANCE WITH THE PROVISIONS OF THE UTAH SURVEYING ACT, CHAPTER 10, PART 1, UTAH CODE ANNOTATED, AND THE UTAH PROFESSIONAL ENGINEERING ACT, CHAPTER 49, PART 1, UTAH CODE ANNOTATED. THE ENGINEER AND SURVEYOR HAS CONDUCTED A FIELD SURVEY OF THE PROPERTY AND HAS FOUND THAT THE BOUNDARY ADJUSTMENT IS NECESSARY TO CORRECT AN ERROR IN THE PREVIOUS BOUNDARY SURVEY. THE BOUNDARY ADJUSTMENT IS BASED ON THE FOLLOWING DATA:

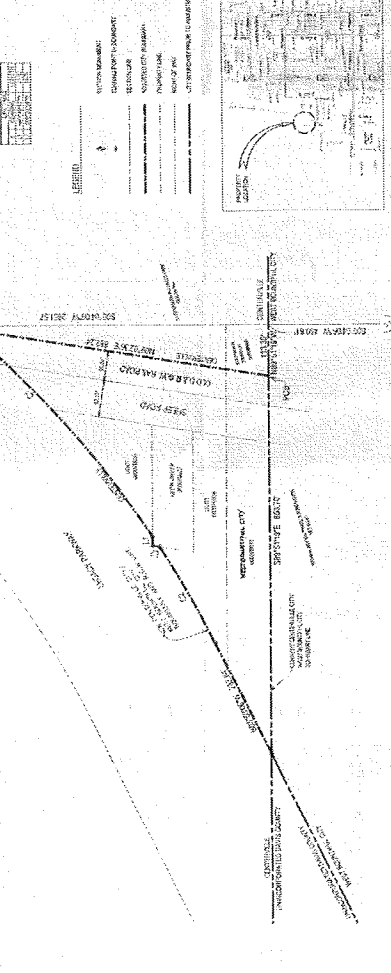
FIELD NOTES
 THE FIELD SURVEY WAS CONDUCTED ON THE 15TH DAY OF APRIL, 2004, AT 10:00 AM. THE SURVEY WAS CONDUCTED BY THE ENGINEER AND SURVEYOR, WHO WAS ASSISTED BY THE FOLLOWING PERSONS:

PREPARED BY
 EST ENGINEERING
 1000 SOUTH 2000 WEST, SUITE 100
 SALT LAKE CITY, UTAH 84119
 PHONE: (801) 487-1234
 FAX: (801) 487-5678
 E-MAIL: INFO@EST-UTAH.COM
 WEBSITE: WWW.EST-UTAH.COM

APPROVED BY
 [Signature]
 REGISTERED PROFESSIONAL ENGINEER AND SURVEYOR
 STATE OF UTAH, LICENSE NO. 12345

APPROVED BY
 [Signature]
 REGISTERED PROFESSIONAL ENGINEER AND SURVEYOR
 STATE OF UTAH, LICENSE NO. 67890

APPROVED BY
 [Signature]
 REGISTERED PROFESSIONAL ENGINEER AND SURVEYOR
 STATE OF UTAH, LICENSE NO. 11111



RECORDING FOR APPROVAL
 DATE: 04/15/04
 BY: [Signature]

RECORDING FOR APPROVAL
 DATE: 04/15/04
 BY: [Signature]

RECORDING FOR APPROVAL
 DATE: 04/15/04
 BY: [Signature]

RECORDING FOR APPROVAL
 DATE: 04/15/04
 BY: [Signature]

RECORDING FOR APPROVAL
 DATE: 04/15/04
 BY: [Signature]

RECORDING FOR APPROVAL
 DATE: 04/15/04
 BY: [Signature]

RECORDING FOR APPROVAL
 DATE: 04/15/04
 BY: [Signature]

RECORDING FOR APPROVAL
 DATE: 04/15/04
 BY: [Signature]

RECORDING FOR APPROVAL
 DATE: 04/15/04
 BY: [Signature]

EST ENGINEERING
 PROFESSIONAL ENGINEERING AND SURVEYING
 1000 SOUTH 2000 WEST, SUITE 100
 SALT LAKE CITY, UTAH 84119
 PHONE: (801) 487-1234
 FAX: (801) 487-5678
 E-MAIL: INFO@EST-UTAH.COM
 WEBSITE: WWW.EST-UTAH.COM

RECORDING FOR APPROVAL
 DATE: 04/15/04
 BY: [Signature]

RECORDING FOR APPROVAL
 DATE: 04/15/04
 BY: [Signature]

RECORDING FOR APPROVAL
 DATE: 04/15/04
 BY: [Signature]

RECORDING FOR APPROVAL
 DATE: 04/15/04
 BY: [Signature]

RECORDING FOR APPROVAL
 DATE: 04/15/04
 BY: [Signature]

RECORDING FOR APPROVAL
 DATE: 04/15/04
 BY: [Signature]

RECORDING FOR APPROVAL
 DATE: 04/15/04
 BY: [Signature]

RECORDING FOR APPROVAL
 DATE: 04/15/04
 BY: [Signature]

RECORDING FOR APPROVAL
 DATE: 04/15/04
 BY: [Signature]

EST ENGINEERING
 PROFESSIONAL ENGINEERING AND SURVEYING
 1000 SOUTH 2000 WEST, SUITE 100
 SALT LAKE CITY, UTAH 84119
 PHONE: (801) 487-1234
 FAX: (801) 487-5678
 E-MAIL: INFO@EST-UTAH.COM
 WEBSITE: WWW.EST-UTAH.COM

RECORDING FOR APPROVAL
 DATE: 04/15/04
 BY: [Signature]

RECORDING FOR APPROVAL
 DATE: 04/15/04
 BY: [Signature]

RECORDING FOR APPROVAL
 DATE: 04/15/04
 BY: [Signature]

RECORDING FOR APPROVAL
 DATE: 04/15/04
 BY: [Signature]

RECORDING FOR APPROVAL
 DATE: 04/15/04
 BY: [Signature]

RECORDING FOR APPROVAL
 DATE: 04/15/04
 BY: [Signature]

RECORDING FOR APPROVAL
 DATE: 04/15/04
 BY: [Signature]

RECORDING FOR APPROVAL
 DATE: 04/15/04
 BY: [Signature]

RECORDING FOR APPROVAL
 DATE: 04/15/04
 BY: [Signature]

EST ENGINEERING
 PROFESSIONAL ENGINEERING AND SURVEYING
 1000 SOUTH 2000 WEST, SUITE 100
 SALT LAKE CITY, UTAH 84119
 PHONE: (801) 487-1234
 FAX: (801) 487-5678
 E-MAIL: INFO@EST-UTAH.COM
 WEBSITE: WWW.EST-UTAH.COM

RECORDING FOR APPROVAL
 DATE: 04/15/04
 BY: [Signature]

RECORDING FOR APPROVAL
 DATE: 04/15/04
 BY: [Signature]

RECORDING FOR APPROVAL
 DATE: 04/15/04
 BY: [Signature]

RECORDING FOR APPROVAL
 DATE: 04/15/04
 BY: [Signature]

RECORDING FOR APPROVAL
 DATE: 04/15/04
 BY: [Signature]

RECORDING FOR APPROVAL
 DATE: 04/15/04
 BY: [Signature]

RECORDING FOR APPROVAL
 DATE: 04/15/04
 BY: [Signature]

RECORDING FOR APPROVAL
 DATE: 04/15/04
 BY: [Signature]

RECORDING FOR APPROVAL
 DATE: 04/15/04
 BY: [Signature]